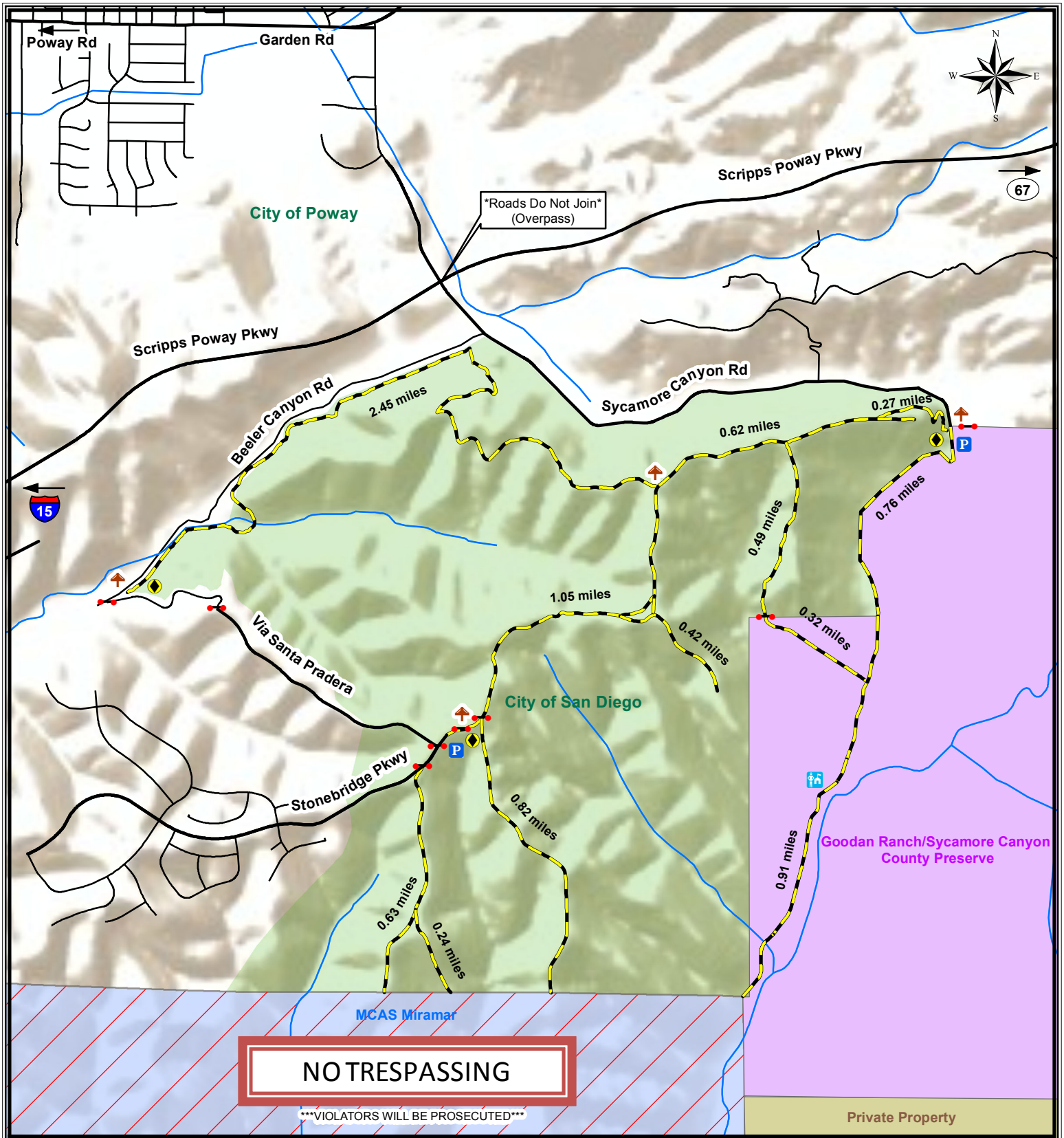
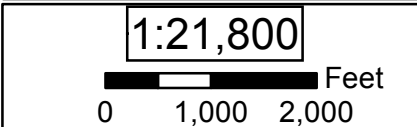




Mission Trails Regional Park - West Sycamore



Map Created by
 Alex Putko, Nadege de Lajudie, and Robin Gilson
 July 23rd, 2013
 City of San Diego Park & Recreation
 Open Space Division



- Gate
- Trail Head
- Kiosk
- Parking/Equestrian Staging
Open 8am to 5pm, October-March
8am to 7pm, April-September
- Ranger Station/Nature Center
- Hiking/Biking/Equestrian Trails
- Main Roads
- Minor Roads
- Streams
- Mission Trails Regional Park - West Sycamore
- MCAS Miramar - No Trespassing
- Goodan Ranch/Sycamore Canyon County Preserve
- Private Property





THE CITY OF SAN DIEGO

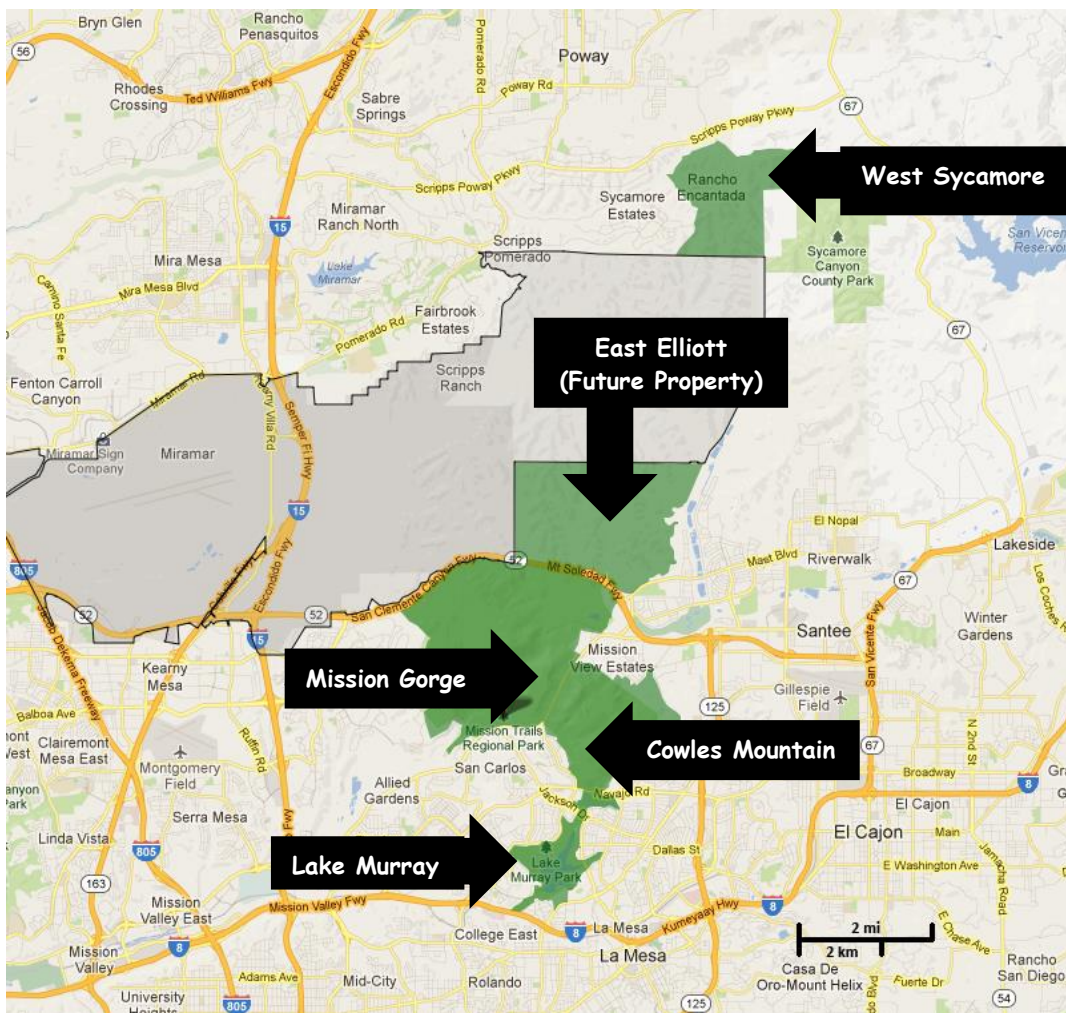


Mission Trails Regional Park's

WEST SYCAMORE



We hope you enjoy these additional 1,100 acres of recently acquired park property, with about seven miles of multi-use trails through beautiful chaparral and coastal sage scrub (**see trail map on other side**). Please do your part to help preserve this natural open space area for future generations by following the posted park rules.



For more information, call **619-668-3281**, or go to: **www.mtrp.org**
Emergencies: call 9-1-1 / Non-emergencies: call 619-531-2000